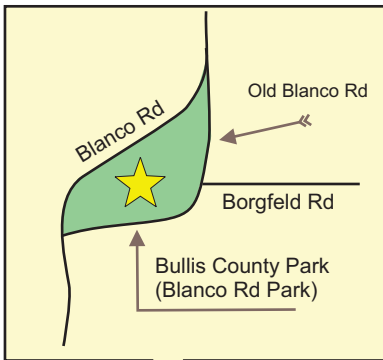
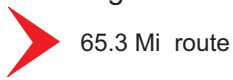



# Super Bowl Sunday Rides

Bullis County Park

65.3 mi

Legend



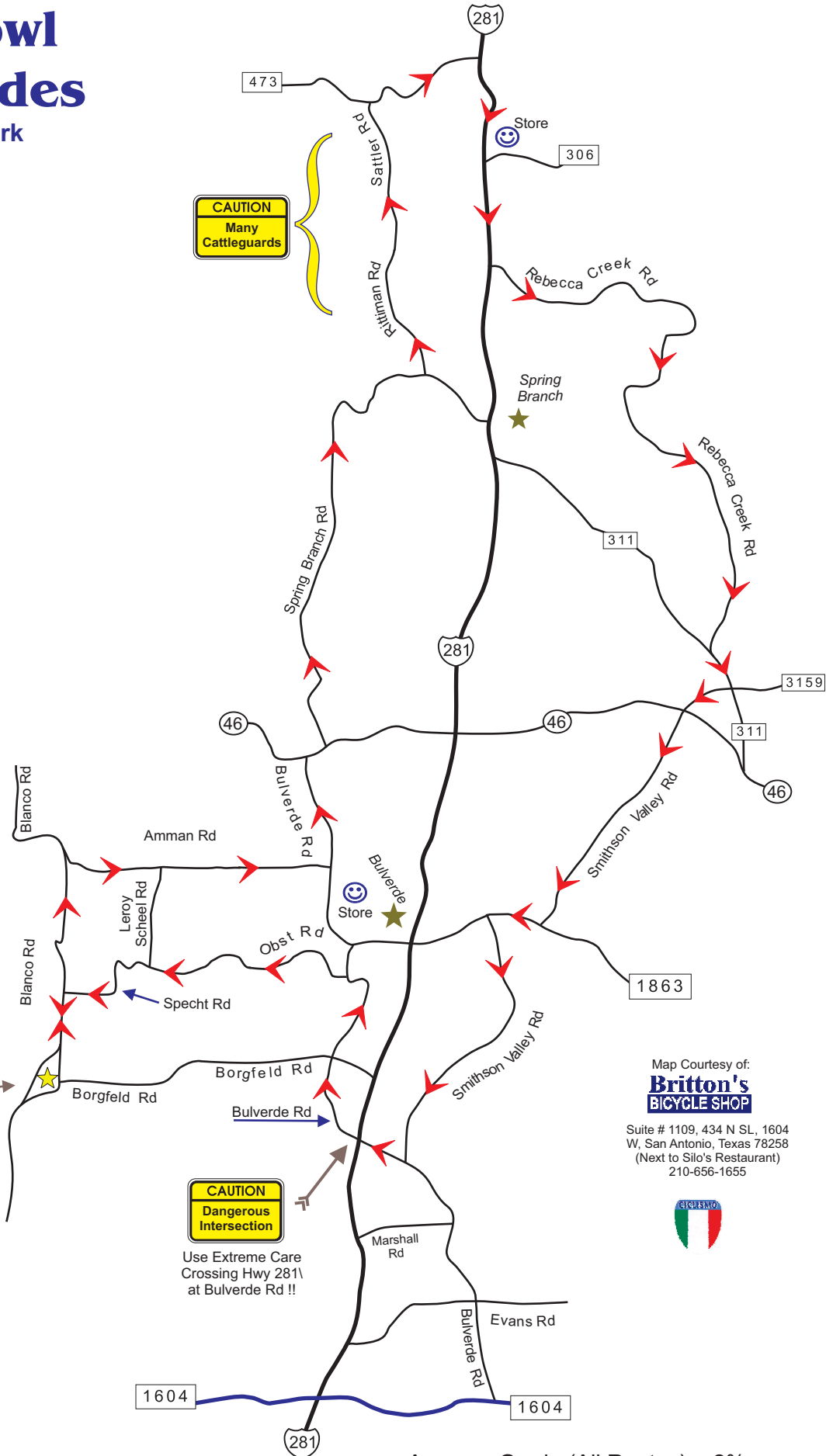
**Start/Finish**  
  
**Bullis County Park**



**CAUTION**  
 Many Cattleguards

**CAUTION**  
 Dangerous Intersection

Use Extreme Care Crossing Hwy 281 at Bulverde Rd !!



Map Courtesy of:  
**Britton's BICYCLE SHOP**

Suite # 1109, 434 N SL, 1604 W, San Antonio, Texas 78258  
 (Next to Silo's Restaurant)  
 210-656-1655



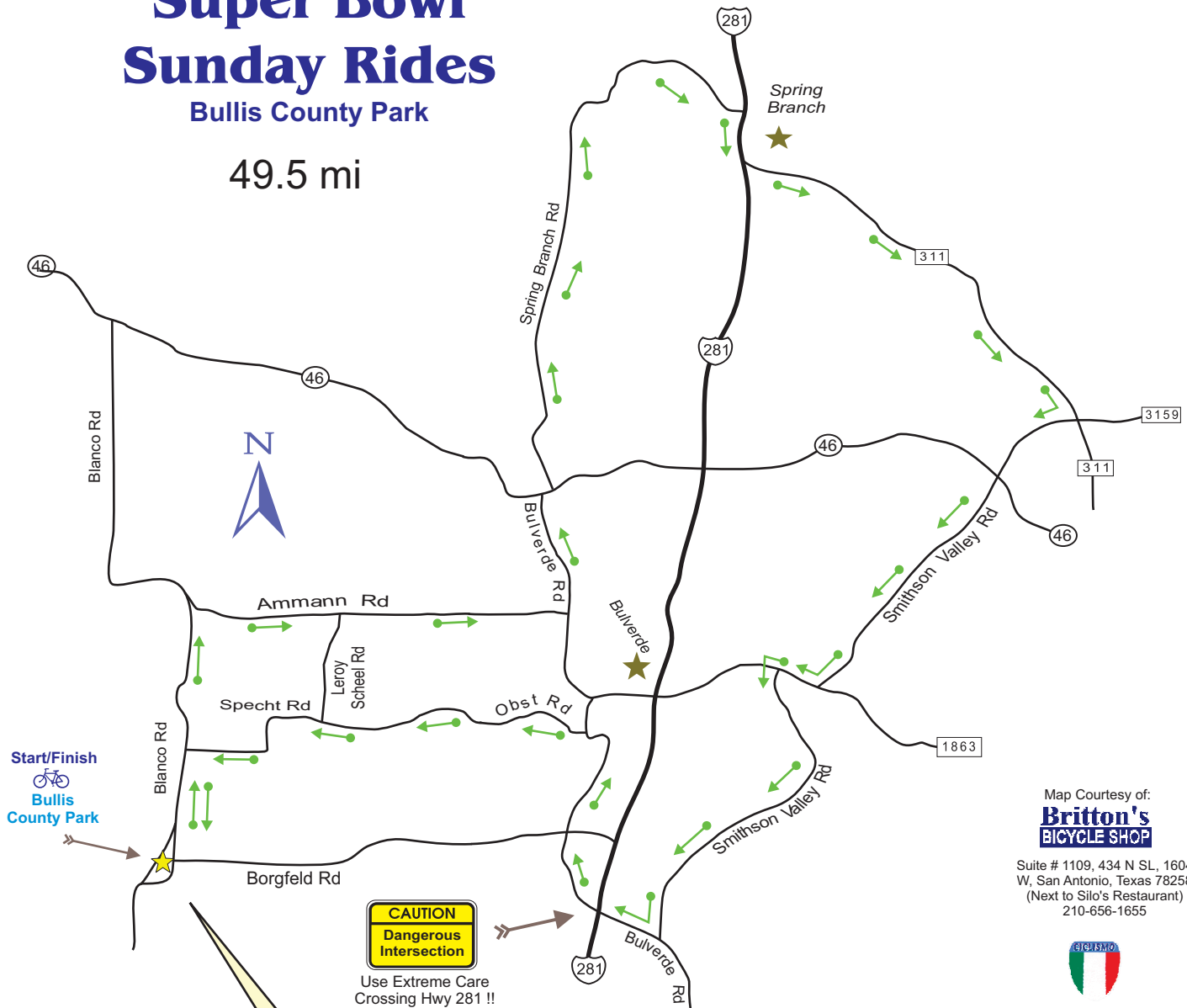
Average Grade (All Routes) = 2%

<b>Mile</b>	<b>Instructions</b>	<b>For</b>
0.0	Depart Bullis County Park on Old Blanco Rd (North)	0.3 mi
0.3	Turn RIGHT (North) onto FM-2696 [Blanco Rd]	3.8 mi
4.1	Turn RIGHT (South-East) onto E Ammann Rd	3.6 mi
7.6	Turn LEFT (North) onto Bulverde Rd	2.4 mi
10.0	Turn RIGHT (East) onto SR-46	0.2 mi
10.2	Turn LEFT (West) onto Spring Branch Rd	8.1 mi
18.3	Turn LEFT (North) onto Rittimann Rd	1.6 mi
19.9	Road name changes to Sattler Rd	3.9 mi
23.8	Turn RIGHT (East) onto FM-473	2.4 mi
26.2	Turn RIGHT (South) onto US-281	3.9 mi
30.1	Turn LEFT (East) onto Rebecca Creek Rd	12.4 mi
42.5	Turn LEFT (South) onto FM-311	0.6 mi
43.1	turn RIGHT (West) onto FM-3159	1.0 mi
44.1	Cross Hwy 46 - road name changes to Smithson Valley Rd	5.2 mi
<i>(Use traffic light and extreme care crossing Hwy 281 – heavy traffic)</i>		
49.3	Turn RIGHT (North-West) onto FM-1863	0.5 mi
49.8	Turn LEFT (South) onto Smithson Valley Rd	5.8 mi
55.6	Turn RIGHT (West) onto Bulverde Rd	3.8 mi
59.4	Road name changes to Obst Rd (Stay on Obst Rd)	2.7 mi
62.1	Road name changes to W Specht Rd	1.7 mi
63.8	Turn LEFT (South) onto FM-2696 [Blanco Rd]	1.2 mi
65.0	Turn LEFT (East) onto Old Blanco Rd	0.3 mi
65.3	Arrive Bullis County Park	

# Super Bowl Sunday Rides

Bullis County Park

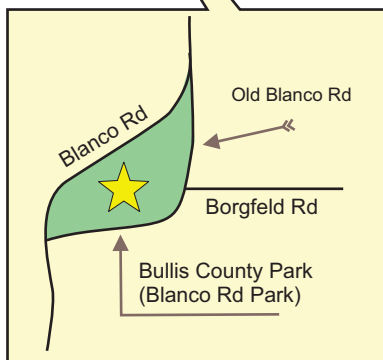
49.5 mi



Map Courtesy of:

**Britton's  
BICYCLE SHOP**

Suite # 1109, 434 N SL, 1604  
W. San Antonio, Texas 78258  
(Next to Silo's Restaurant)  
210-656-1655



## Legend

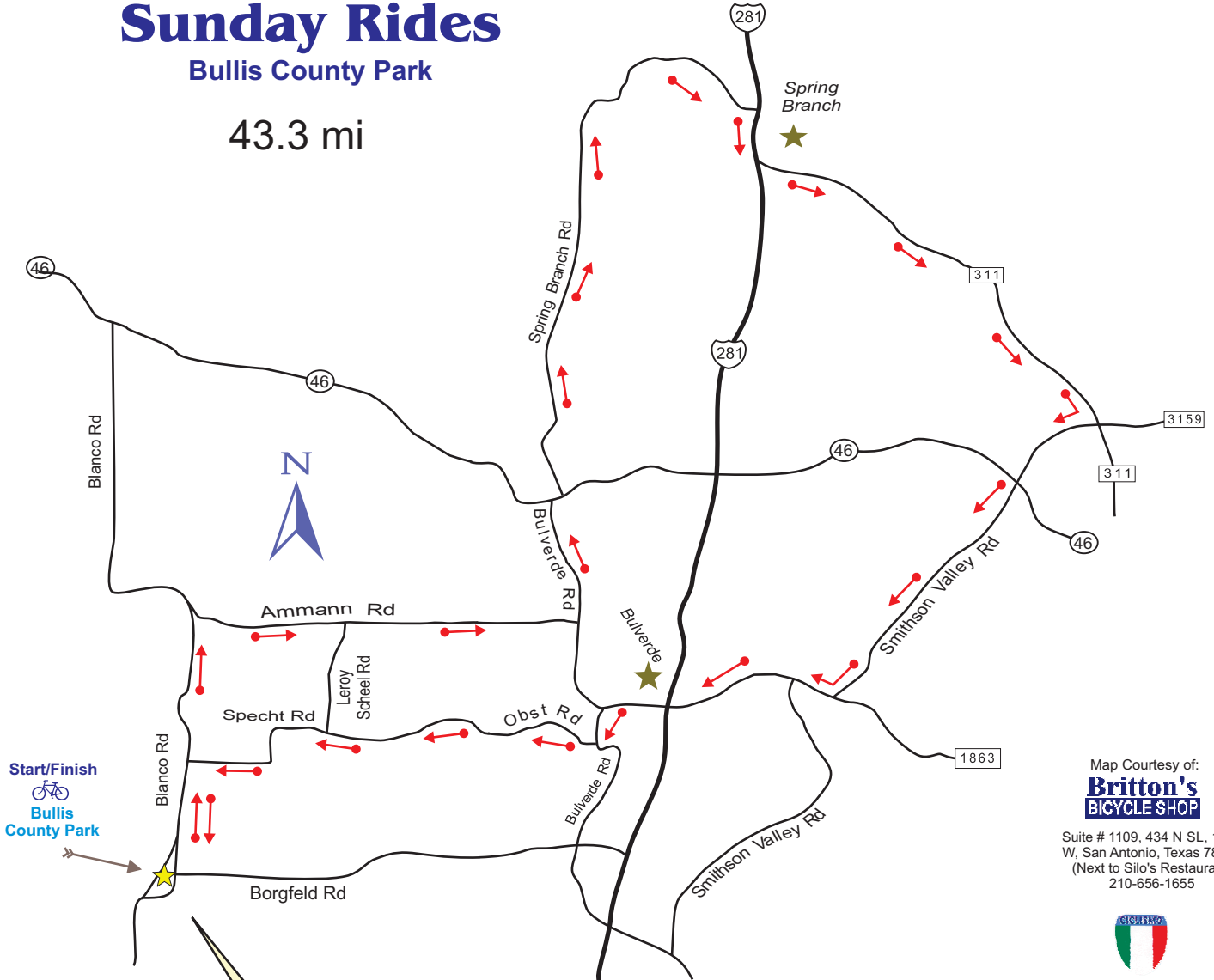
 49.5 Mi route

Mile	Instructions	For
0.0	Depart Bullis County Park on Old Blanco Rd (North)	0.3 mi
0.3	Turn RIGHT (North) onto FM-2696 [Blanco Rd]	3.8 mi
4.1	Turn RIGHT (South-East) onto E Ammann Rd	3.6 mi
7.6	Turn LEFT (North) onto Bulverde Rd	2.4 mi
10.0	Turn RIGHT (East) onto SR-46	0.2 mi
10.2	Turn LEFT (West) onto Spring Branch Rd	9.8 mi
20.0	Turn RIGHT (South) onto US-281	0.4 mi
20.4	Turn LEFT (East) onto Knibbe Rd	0.2 mi
20.6	Turn LEFT (East) onto FM-311	6.5 mi
27.1	Turn RIGHT (West) onto FM-3159	1.0 mi
28.0	Cross Hwy 46 - Road name now Smithson Valley Rd	5.2 mi
33.2	Turn RIGHT (North-West) onto FM-1863	0.6 mi
33.8	Turn LEFT (South) onto Smithson Valley Rd	5.8 mi
39.6	Turn RIGHT (West) onto Bulverde Rd	0.8 mi
40.4	Cross Hwy 281 - continue on Bulverde Rd	3.0 mi
<i>(Use traffic light and extreme care crossing Hwy 281 - heavy traffic)</i>		
43.4	Road name changes to Obst Rd	2.8 mi
46.2	Road name changes to W Specht Rd	1.6 mi
47.9	Turn LEFT (South) onto FM-2696 [Blanco Rd]	1.2 mi
49.1	Turn LEFT (East) onto Old Blanco Rd	0.4 mi
49.5	Arrive Bullis County Park	

# Super Bowl Sunday Rides

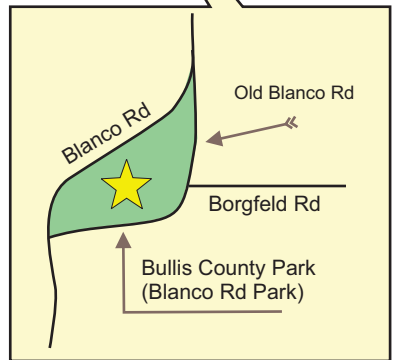
Bullis County Park

43.3 mi



Start/Finish  
Bullis  
County Park

Map Courtesy of:  
**Britton's  
BICYCLE SHOP**  
Suite # 1109, 434 N SL, 1604  
W, San Antonio, Texas 78258  
(Next to Silo's Restaurant)  
210-656-1655



### Legend

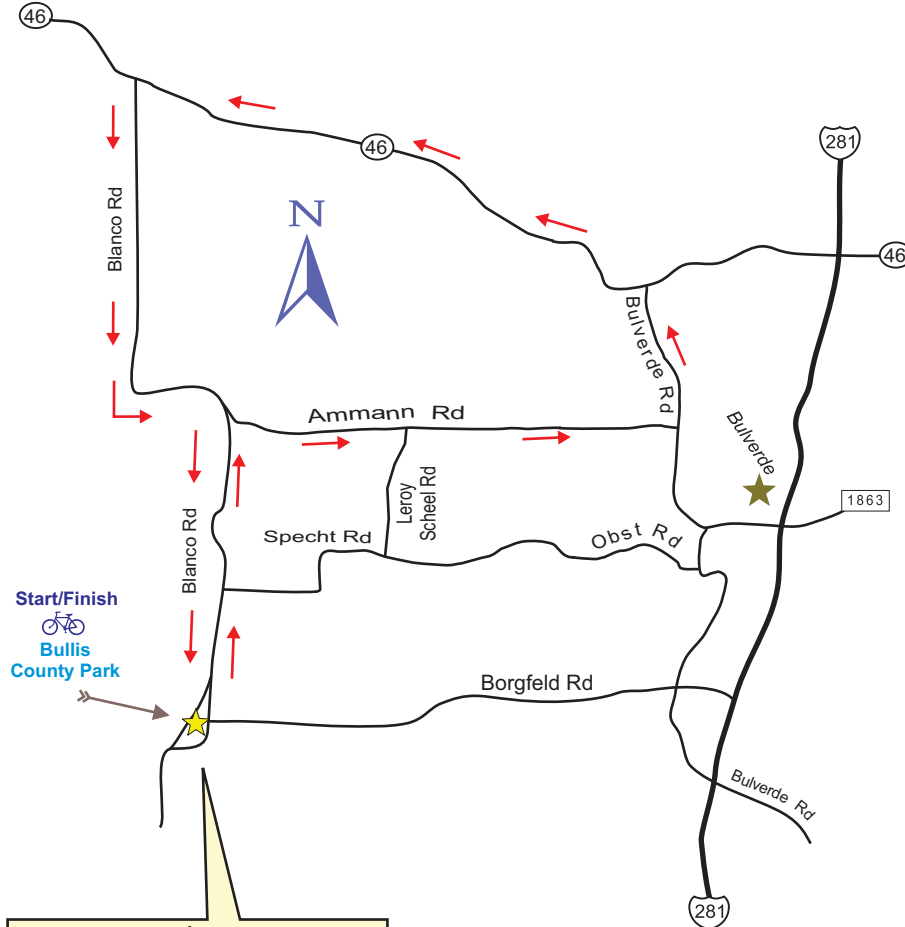
43.3 Mi route

Mile	Instructions	For
0.0	Depart Bullis County Park on Old Blanco Rd (North)	0.3 mi
0.3	Turn RIGHT (North) onto FM-2696 [Blanco Rd]	3.8 mi
4.1	Turn RIGHT (South-East) onto E Ammann Rd	3.6 mi
7.6	Turn LEFT (North) onto Bulverde Rd	2.4 mi
10.0	Turn RIGHT (East) onto SR-46	0.2 mi
10.2	Turn LEFT (West) onto Spring Branch Rd	9.8 mi
20.0	Turn RIGHT (South) onto US-281	0.4 mi
20.4	Turn LEFT (East) onto Knibbe Rd	0.2 mi
20.6	Turn LEFT (East) onto FM-311	6.5 mi
27.1	Turn RIGHT (West) onto FM-3159	1.0 mi
28.0	Cross Hwy 46 - Road name now Smithson Valley Rd	5.2 mi
33.2	Turn RIGHT (North-West) onto FM-1863	3.4 mi
36.6	Turn LEFT (South) onto Bulverde Ln	0.8 mi
37.4	Turn RIGHT (West) onto Obst Rd	2.8 mi
40.2	Road name changes to W Specht Rd	1.6 mi
41.7	Turn LEFT (South) onto FM-2696 [Blanco Rd]	1.2 mi
42.9	Turn LEFT (East) onto Old Blanco Rd	0.4 mi
43.3	Arrive Bullis County Park	

# Super Bowl Sunday Rides

Bullis County Park

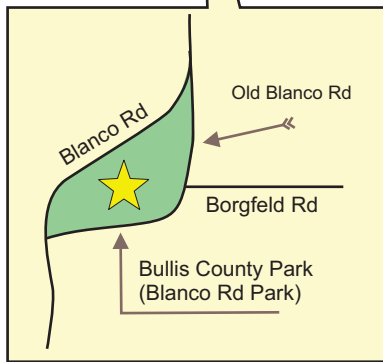
25.3 mi




Start/Finish  
Bullis  
County Park

Map Courtesy of:  
**Britton's  
BICYCLE SHOP**

Suite # 1109, 434 N SL, 1604  
W, San Antonio, Texas 78258  
(Next to Silo's Restaurant)  
210-656-1655



## Legend

 25.3 Mi route

Mile	Instructions	For
0.0	Depart Bullis County Park on Old Blanco Rd (North)	0.4 mi
0.4	Turn RIGHT (North) onto FM-2696 [Blanco Rd]	1.2 mi
1.6	Turn RIGHT (East) onto W Specht Rd	1.7 mi
3.2	Road name changes to Obst Rd	2.6 mi
5.8	Turn LEFT (North) onto Bulverde Ln	0.8 mi
6.6	Turn LEFT (West) onto FM-1863 [Bulverde Rd]	3.5 mi
10.1	Turn LEFT (West) onto SR-46	4.0 mi
14.1	Turn LEFT (South) onto Blanco Rd	3.8 mi
17.9	Bear LEFT (Southeast) onto Ammann Rd	2.1 mi
20.0	Turn RIGHT (South) onto Leroy Scheel Rd	1.7 mi
21.6	Turn RIGHT (West) onto Obst Rd	0.4 mi
22.1	Road name changes to W Specht Rd	1.7 mi
23.7	Turn LEFT (South) onto FM-2696 [Blanco Rd]	1.2 mi
24.9	Turn LEFT (East) onto Old Blanco Rd	0.4 mi
25.3	Arrive Bullis County Park	