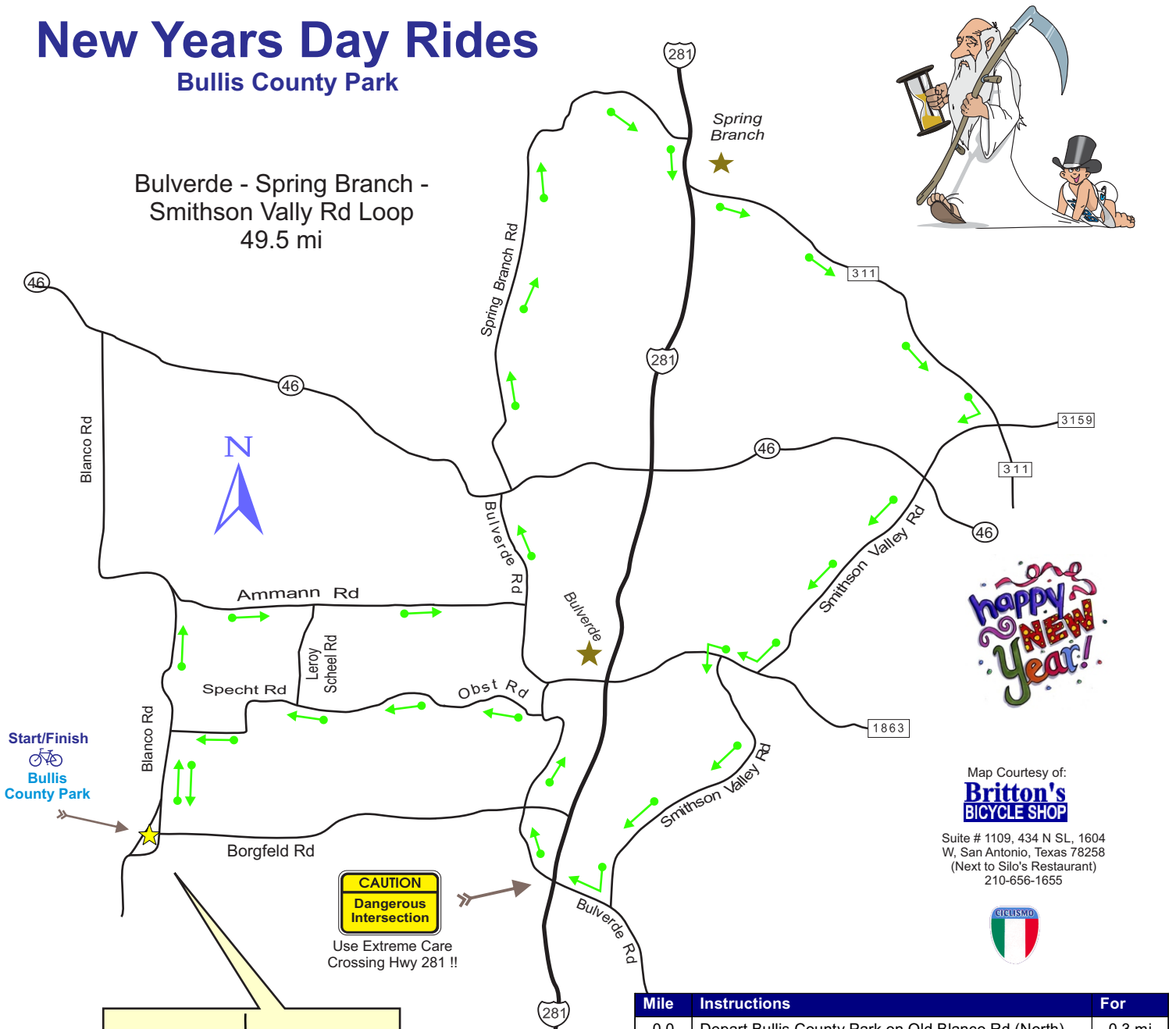


New Years Day Rides

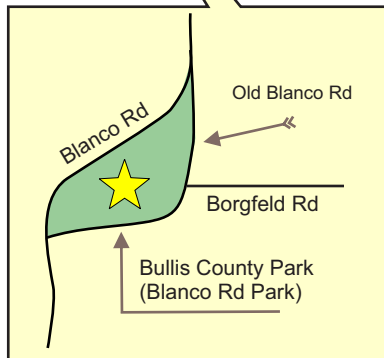
Bullis County Park

Bulverde - Spring Branch -
Smithson Vally Rd Loop
49.5 mi



Map Courtesy of:
Britton's
BICYCLE SHOP

Suite # 1109, 434 N SL, 1604
W. San Antonio, Texas 78258
(Next to Silo's Restaurant)
210-656-1655



Legend

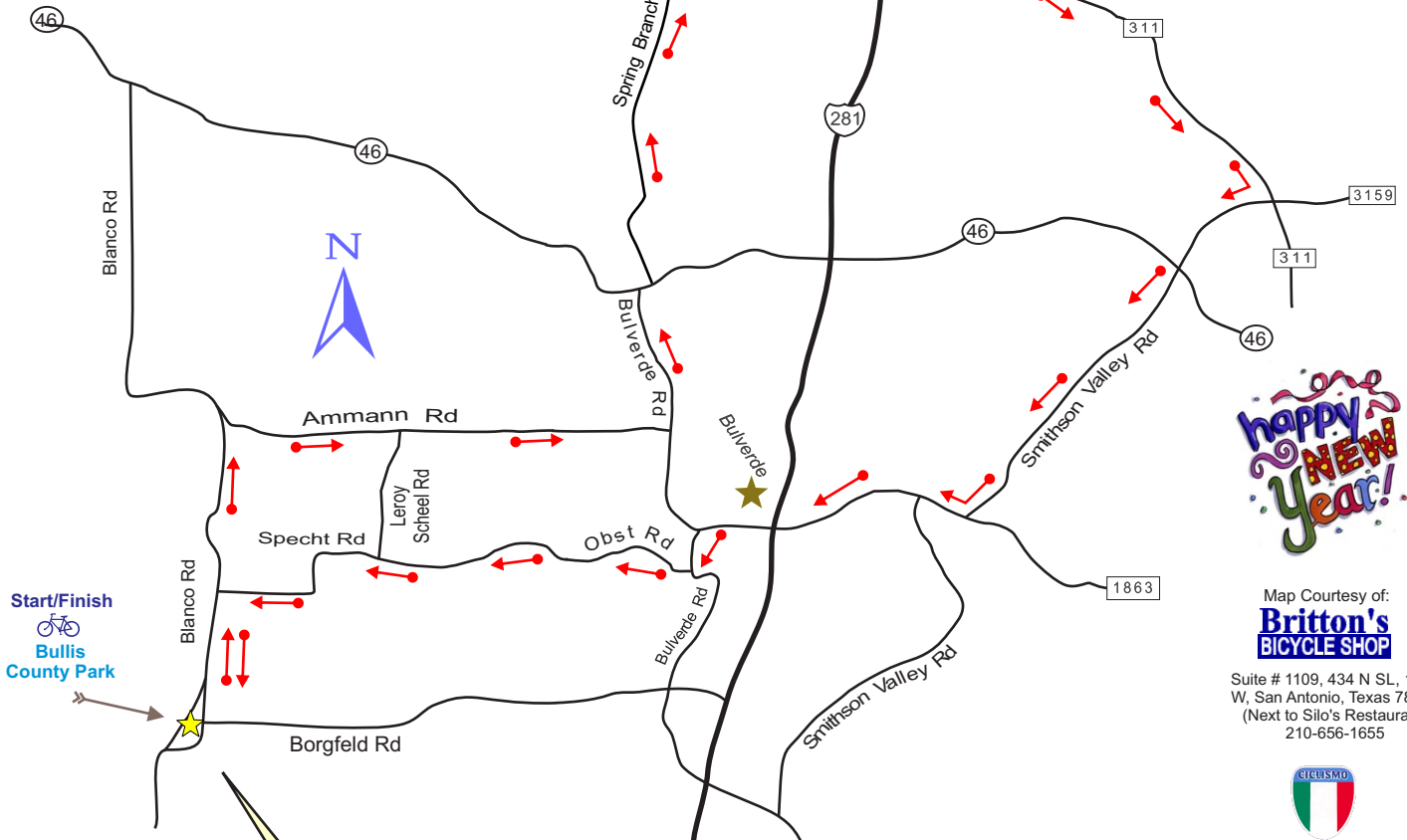
49.5 Mi route

Mile	Instructions	For
0.0	Depart Bullis County Park on Old Blanco Rd (North)	0.3 mi
0.3	Turn RIGHT (North) onto FM-2696 [Blanco Rd]	3.8 mi
4.1	Turn RIGHT (South-East) onto E Ammann Rd	3.6 mi
7.6	Turn LEFT (North) onto Bulverde Rd	2.4 mi
10.0	Turn RIGHT (East) onto SR-46	0.2 mi
10.2	Turn LEFT (West) onto Spring Branch Rd	9.8 mi
20.0	Turn RIGHT (South) onto US-281	0.4 mi
20.4	Turn LEFT (East) onto Knibbe Rd	0.2 mi
20.6	Turn LEFT (East) onto FM-311	6.5 mi
27.1	Turn RIGHT (West) onto FM-3159	1.0 mi
28.0	Cross Hwy 46 - Road name now Smithson Valley Rd	5.2 mi
33.2	Turn RIGHT (North-West) onto FM-1863	0.6 mi
33.8	Turn LEFT (South) onto Smithson Valley Rd	5.8 mi
39.6	Turn RIGHT (West) onto Bulverde Rd	3.8 mi
43.4	Road name changes to Obst Rd	2.8 mi
46.2	Road name changes to W Specht Rd	1.6 mi
47.9	Turn LEFT (South) onto FM-2696 [Blanco Rd]	1.2 mi
49.1	Turn LEFT (East) onto Old Blanco Rd	0.4 mi
49.5	Arrive Bullis County Park	

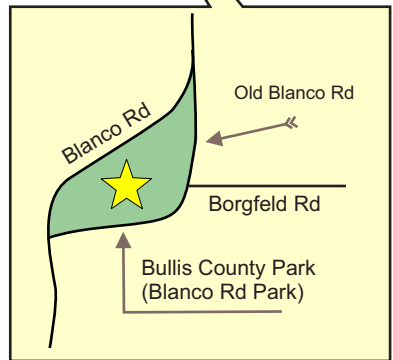
New Years Day Rides

Bullis County Park

Bulverde - Spring Branch -
Bulverde Loop
43.3 mi



Map Courtesy of:
Britton's BICYCLE SHOP
Suite # 1109, 434 N SL, 1604
W, San Antonio, Texas 78258
(Next to Silo's Restaurant)
210-656-1655



Legend

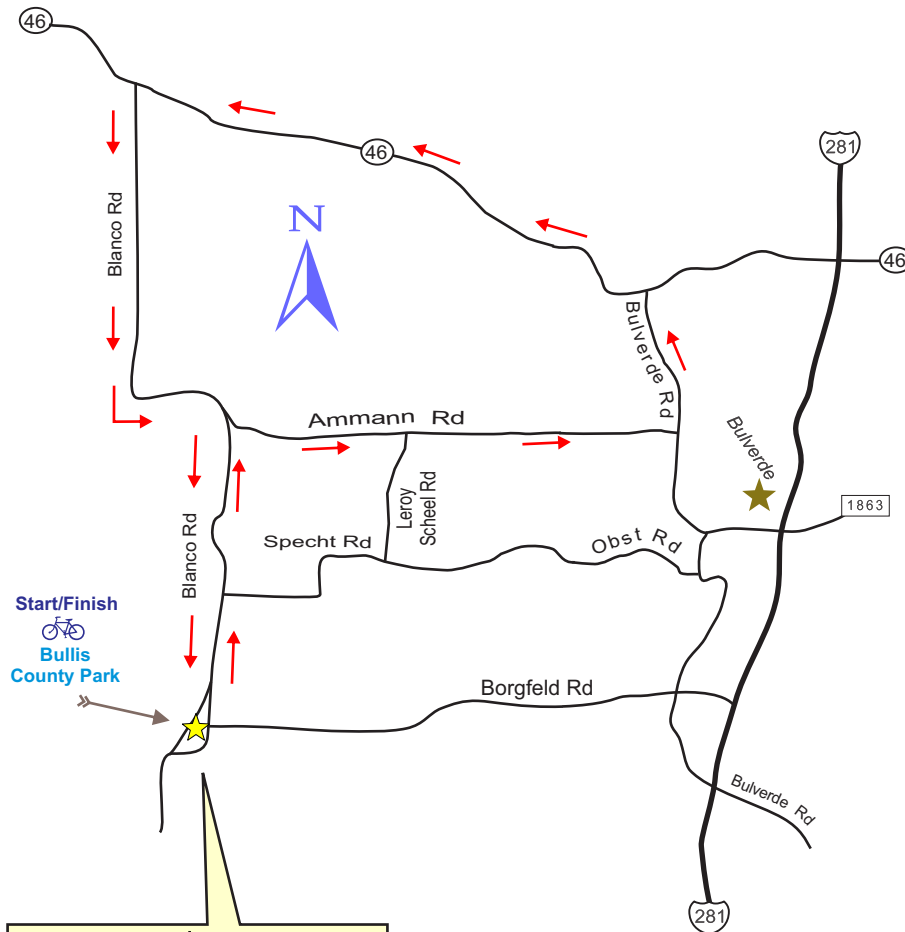
43.3 Mi route

Mile	Instructions	For
0.0	Depart Bullis County Park on Old Blanco Rd (North)	0.3 mi
0.3	Turn RIGHT (North) onto FM-2696 [Blanco Rd]	3.8 mi
4.1	Turn RIGHT (South-East) onto E Ammann Rd	3.6 mi
7.6	Turn LEFT (North) onto Bulverde Rd	2.4 mi
10.0	Turn RIGHT (East) onto SR-46	0.2 mi
10.2	Turn LEFT (West) onto Spring Branch Rd	9.8 mi
20.0	Turn RIGHT (South) onto US-281	0.4 mi
20.4	Turn LEFT (East) onto Knibbe Rd	0.2 mi
20.6	Turn LEFT (East) onto FM-311	6.5 mi
27.1	Turn RIGHT (West) onto FM-3159	1.0 mi
28.0	Cross Hwy 46 - Road name now Smithson Valley Rd	5.2 mi
33.2	Turn RIGHT (North-West) onto FM-1863	3.4 mi
36.6	Turn LEFT (South) onto Bulverde Ln	0.8 mi
37.4	Turn RIGHT (West) onto Obst Rd	2.8 mi
40.2	Road name changes to W Specht Rd	1.6 mi
41.7	Turn LEFT (South) onto FM-2696 [Blanco Rd]	1.2 mi
42.9	Turn LEFT (East) onto Old Blanco Rd	0.4 mi
43.3	Arrive Bullis County Park	

New Years Day Rides

Bullis County Park

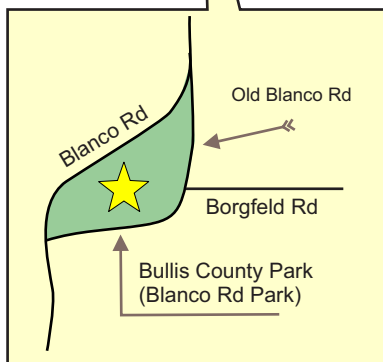
Short Loop - 25.3 mi



Start/Finish
Bullis County Park

Map Courtesy of:
Britton's BICYCLE SHOP

Suite # 1109, 434 N SL, 1604 W, San Antonio, Texas 78258
(Next to Silo's Restaurant)
210-656-1655



Legend

25.3 Mi route

Mile	Instructions	For
0.0	Depart Bullis County Park on Old Blanco Rd (North)	0.4 mi
0.4	Turn RIGHT (North) onto FM-2696 [Blanco Rd]	1.2 mi
1.6	Turn RIGHT (East) onto W Specht Rd	1.7 mi
3.2	Road name changes to Obst Rd	2.6 mi
5.8	Turn LEFT (North) onto Bulverde Ln	0.8 mi
6.6	Turn LEFT (West) onto FM-1863 [Bulverde Rd]	3.5 mi
10.1	Turn LEFT (West) onto SR-46	4.0 mi
14.1	Turn LEFT (South) onto Blanco Rd	3.8 mi
17.9	Bear LEFT (Southeast) onto Ammann Rd	2.1 mi
20.0	Turn RIGHT (South) onto Leroy Scheel Rd	1.7 mi
21.6	Turn RIGHT (West) onto Obst Rd	0.4 mi
22.1	Road name changes to W Specht Rd	1.7 mi
23.7	Turn LEFT (South) onto FM-2696 [Blanco Rd]	1.2 mi
24.9	Turn LEFT (East) onto Old Blanco Rd	0.4 mi
25.3	Arrive Bullis County Park	