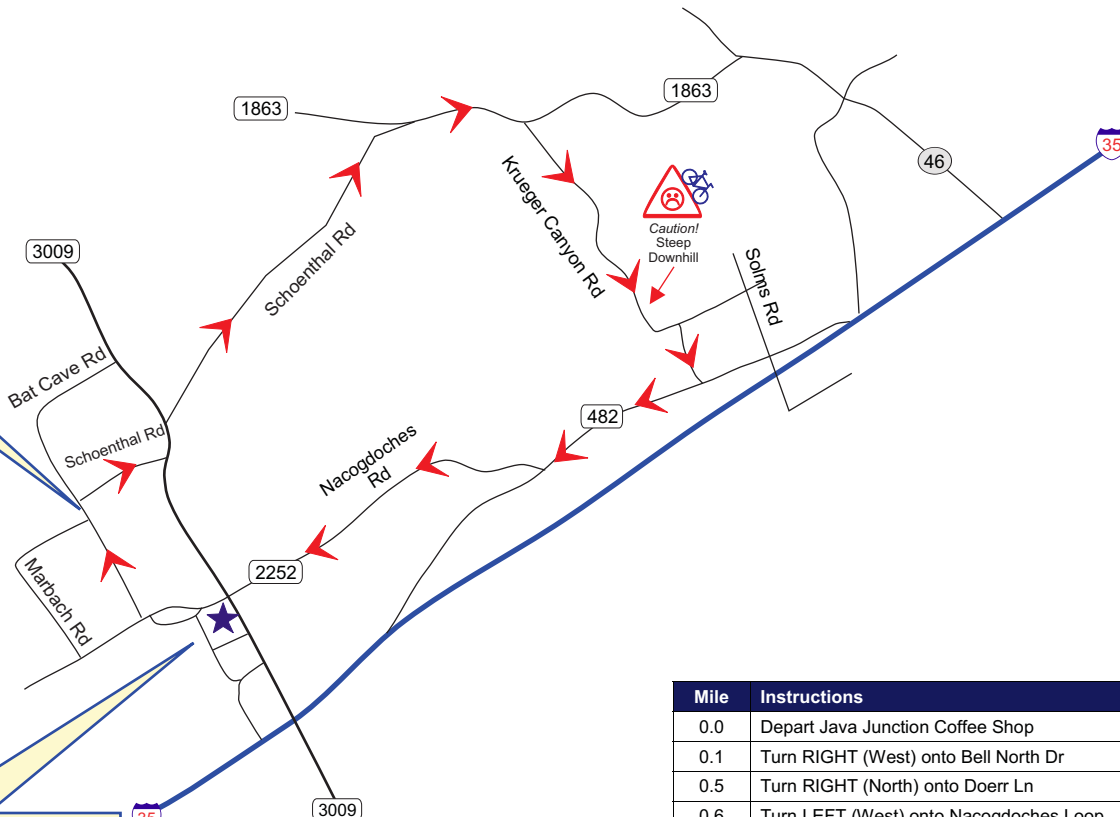
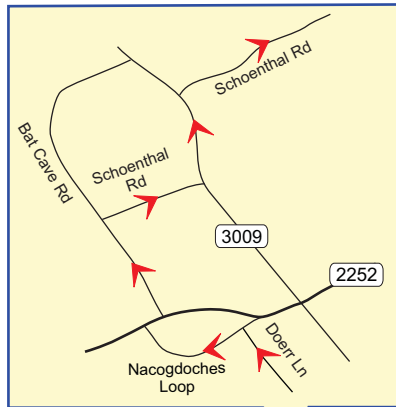


Garden Ridge Area Rides

(Start - Java Junction Coffee Shop)

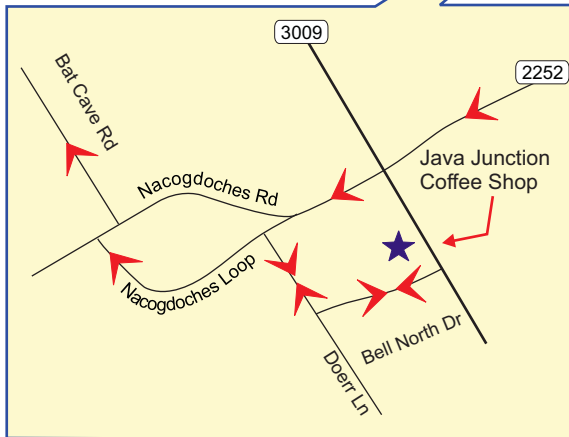
24 mi ride



Map Courtesy of:



Suite # 1109, 434 N SL, 1604 W,
San Antonio, Texas 78258
(Next to Silo's Restaurant)
210-656-1655



Mile	Instructions	For
0.0	Depart Java Junction Coffee Shop	~ 50 yds
0.1	Turn RIGHT (West) onto Bell North Dr	0.4 mi
0.5	Turn RIGHT (North) onto Doerr Ln	0.1 mi
0.6	Turn LEFT (West) onto Nacogdoches Loop	0.8 mi
1.4	Turn RIGHT (East) onto FM-2252	150 yds
1.4	Turn LEFT (North) onto Bat Cave Rd	1.6 mi
3.0	Turn RIGHT (North-East) onto Schoenthal Rd	0.9 mi
3.9	Turn LEFT (North) onto FM-3009	0.6 mi
4.5	Turn RIGHT (North-East) onto Schoenthal Rd	5.0 mi
9.5	Turn RIGHT (East) onto FM-1863	1.7 mi
11.2	Turn RIGHT (South) onto Krueger Canyon Rd	3.6 mi

Caution: Krueger Canyon Rd has a VERY STEEP descent

14.8	After going under RR bridge – Turn RIGHT on Krueger Canyon Rd (To Go straight places you on Wald Rd because of name change)	0.6 mi
15.4	Turn RIGHT (West) onto FM-482	2.4 mi
17.8	Turn RIGHT (North) onto Old Nacogdoches Rd (Road name eventually changes to FM 2252)	5.1 mi
22.9	Turn LEFT (South) onto Nacogdoches Loop	0.1 mi
23.0	Turn LEFT (South-East) onto Doerr Ln	0.2 mi
23.1	Turn LEFT (East) onto Bell North Dr	0.4 mi
23.6	Arrive at Coffee Shop parking area	~ 50 yds



Garden Ridge Area Rides

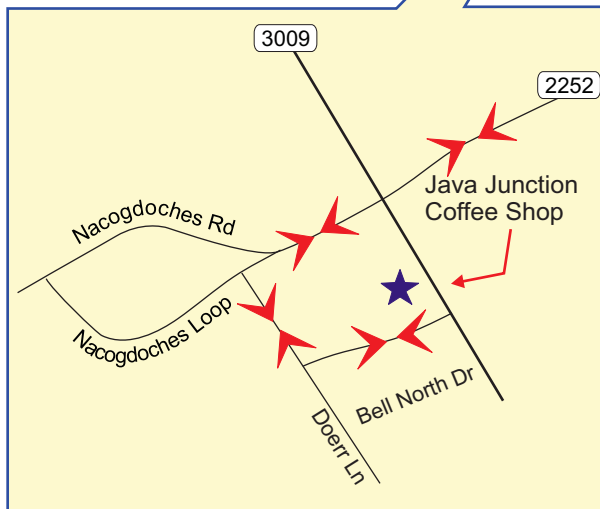
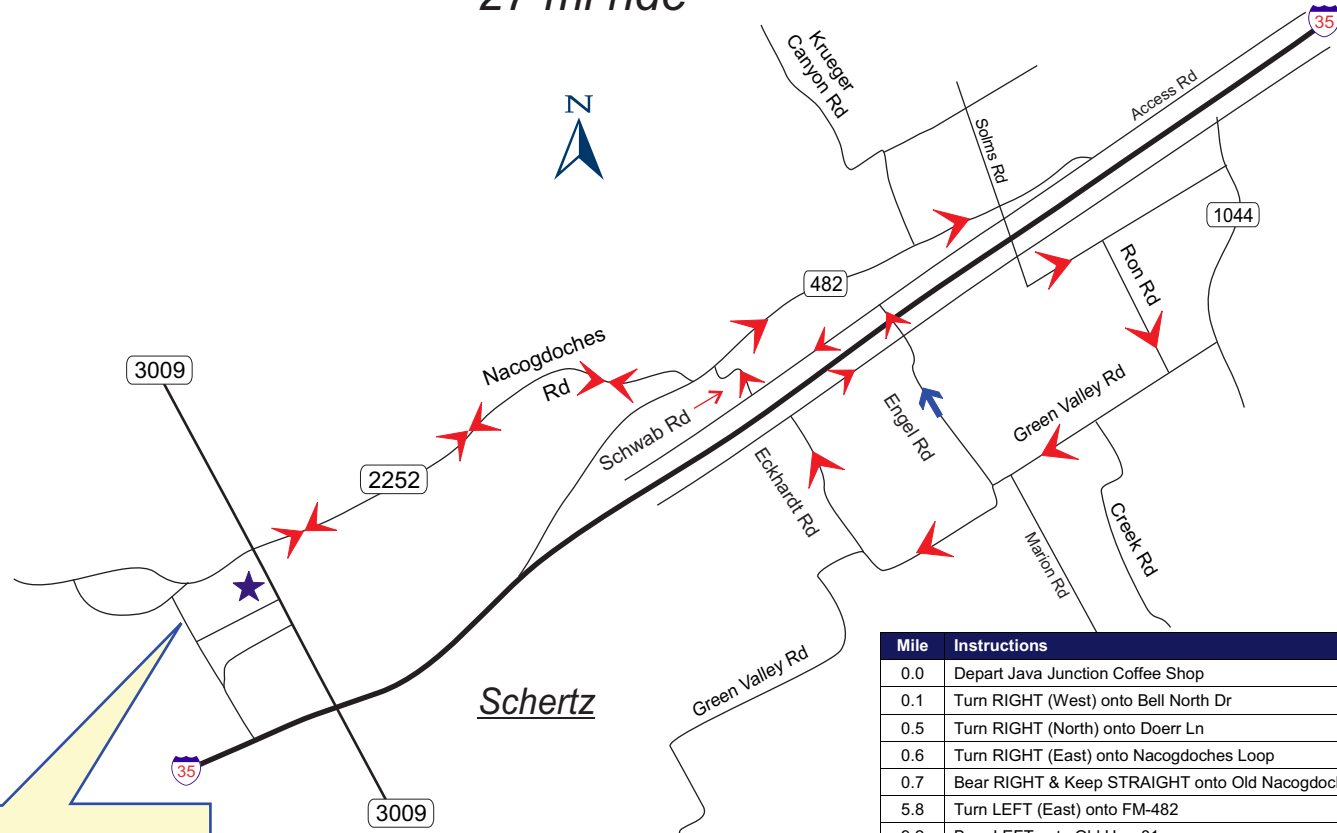
(Start - Java Junction Coffee Shop)

27 mi ride

Map Courtesy of:



Suite # 1109, 434 N SL, 1604 W,
San Antonio, Texas 78258
(Next to Silo's Restaurant)
210-656-1655



Legend

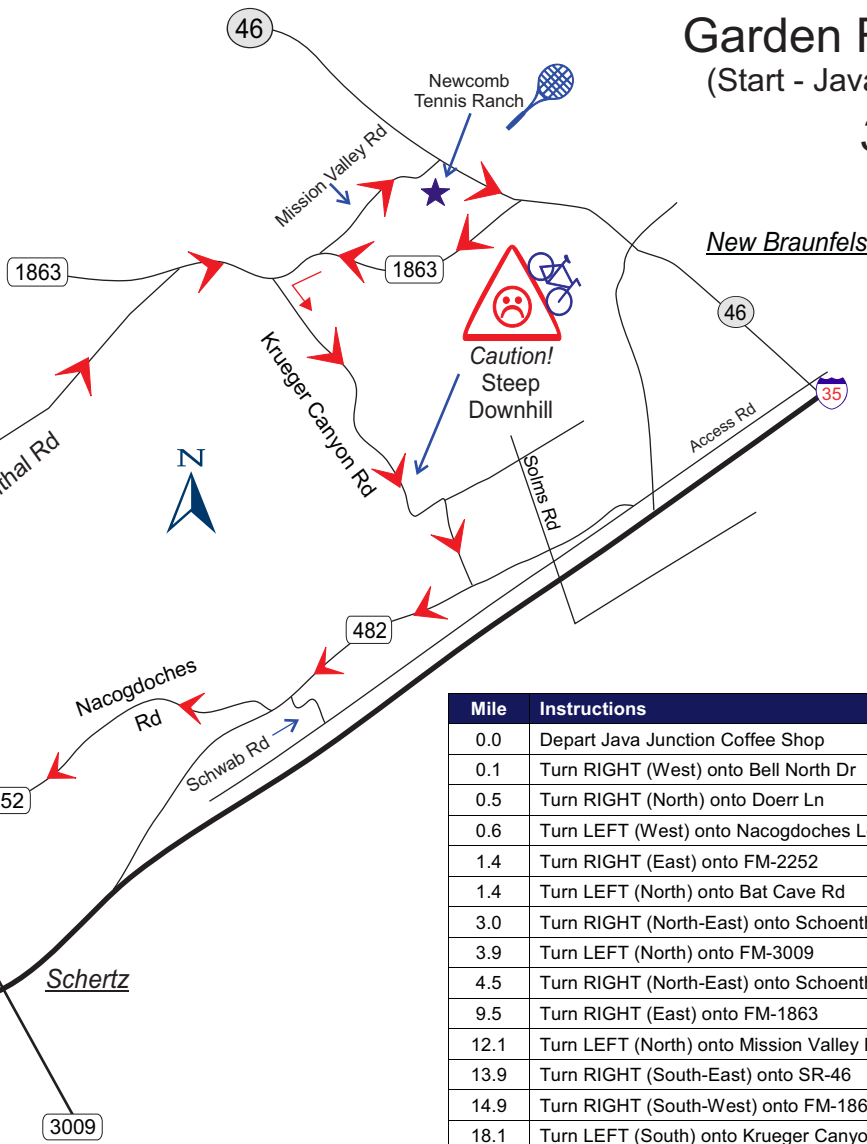
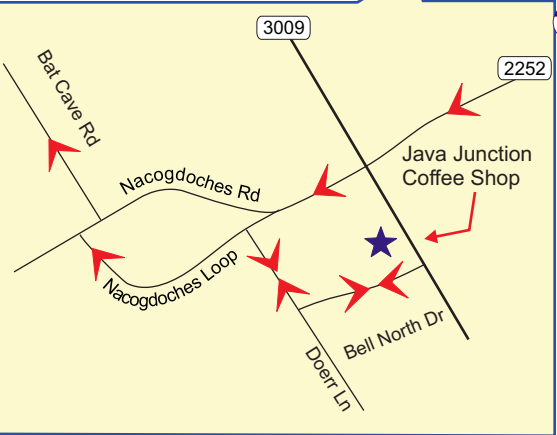
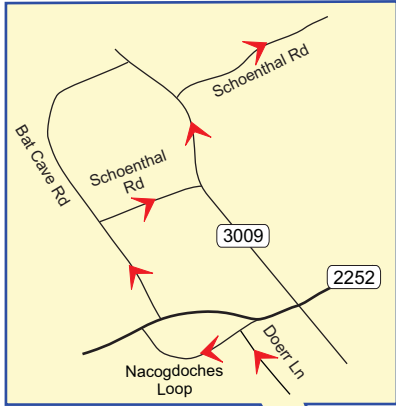
- 27 mi ride (primary route)
- 24.5 mi ride (alternate route) (turn Right on Engle Rd)

Mile	Instructions	For
0.0	Depart Java Junction Coffee Shop	~ 50 yds
0.1	Turn RIGHT (West) onto Bell North Dr	0.4 mi
0.5	Turn RIGHT (North) onto Doerr Ln	0.1 mi
0.6	Turn RIGHT (East) onto Nacogdoches Loop	0.1 mi
0.7	Bear RIGHT & Keep STRAIGHT onto Old Nacogdoches Rd	5.1 mi
5.8	Turn LEFT (East) onto FM-482	3.4 mi
9.2	Bear LEFT onto Old Hwy 81	~ 50 yds
9.4	Turn RIGHT (South) onto S Solms Rd	0.6 mi
9.9	Road name changes to Morningside Dr at 90 degree left turn	0.9 mi
10.8	Turn RIGHT (South) onto CR-376A [Ron Rd]	1.2 mi
12.0	Turn RIGHT (West) onto CR-376 [Green Valley Rd]	2.2 mi
14.2	At Engle Rd, Turn LEFT & stay on Green Valley Rd (South)	1.8 mi
16.0	Green Valley turns left - Keep STRAIGHT onto Eckhardt Rd	1.1 mi
17.1	Bear RIGHT (North-East) onto I-35 (N) Access Rd	1.1 mi
18.2	Turn LEFT (North-West) onto Engle Rd (Underpass for IH35)	120 yds
18.3	Turn LEFT (South-West) onto I-35 (S) Access Rd	1.6 mi
19.9	Turn RIGHT (North) onto Schwab Rd	0.7 mi
20.7	Turn LEFT (West) onto FM-482	0.4 mi
21.1	Turn RIGHT (North) onto Old Nacogdoches Rd	5.0 mi
26.1	Turn LEFT (South) onto Nacogdoches Loop	0.1 mi
26.2	Turn LEFT (South-East) onto Doerr Ln	0.2 mi
26.4	Turn LEFT (East) onto Bell North Dr	0.4 mi
26.8	Turn LEFT (North) onto FM-3009 [Roy Richard Dr]	~ 50 yds
26.9	Arrive at Coffee Shop parking area	

Garden Ridge Area Rides

(Start - Java Junction Coffee Shop)

31 mi ride



Map Courtesy of:
Britton's BICYCLE SHOP

Suite # 1109, 434 N SL, 1604 W,
 San Antonio, Texas 78258
 (Next to Silo's Restaurant)
 210-656-1655



Mile	Instructions	For
0.0	Depart Java Junction Coffee Shop	~ 50 yds
0.1	Turn RIGHT (West) onto Bell North Dr	0.4 mi
0.5	Turn RIGHT (North) onto Doerr Ln	0.1 mi
0.6	Turn LEFT (West) onto Nacogdoches Loop	0.8 mi
1.4	Turn RIGHT (East) onto FM-2252	150 yds
1.4	Turn LEFT (North) onto Bat Cave Rd	1.6 mi
3.0	Turn RIGHT (North-East) onto Schoenthal Rd	0.9 mi
3.9	Turn LEFT (North) onto FM-3009	0.6 mi
4.5	Turn RIGHT (North-East) onto Schoenthal Rd	5.0 mi
9.5	Turn RIGHT (East) onto FM-1863	1.7 mi
12.1	Turn LEFT (North) onto Mission Valley Rd	1.8 mi
13.9	Turn RIGHT (South-East) onto SR-46	1.0 mi
14.9	Turn RIGHT (South-West) onto FM-1863	3.2 mi
18.1	Turn LEFT (South) onto Krueger Canyon Rd	3.6 mi
Caution: Krueger Canyon Rd has a VERY STEEP descent		
21.7	After going under RR bridge – Turn RIGHT on Krueger Canyon Rd (To Go straight places you on Wald Rd because of name change)	0.6 mi
22.4	Turn RIGHT (East) onto FM-482	2.4 mi
24.8	Turn RIGHT (North) onto Old Nacogdoches Rd (Road name eventually changes to FM 2252)	5.1 mi
29.8	Turn LEFT (South) onto Nacogdoches Loop (after crossing 3009)	0.1 mi
29.9	Turn LEFT (South-East) onto Doerr Ln	0.2 mi
30.1	turn LEFT (East) onto Bell North Dr	0.4 mi
30.6	Arrive at Coffee Shop parking area	~ 50 yds

Legend
 30.6 mi ride

Garden Ridge Area Rides

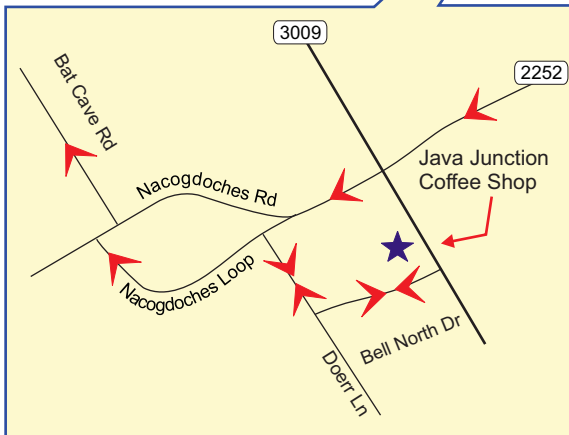
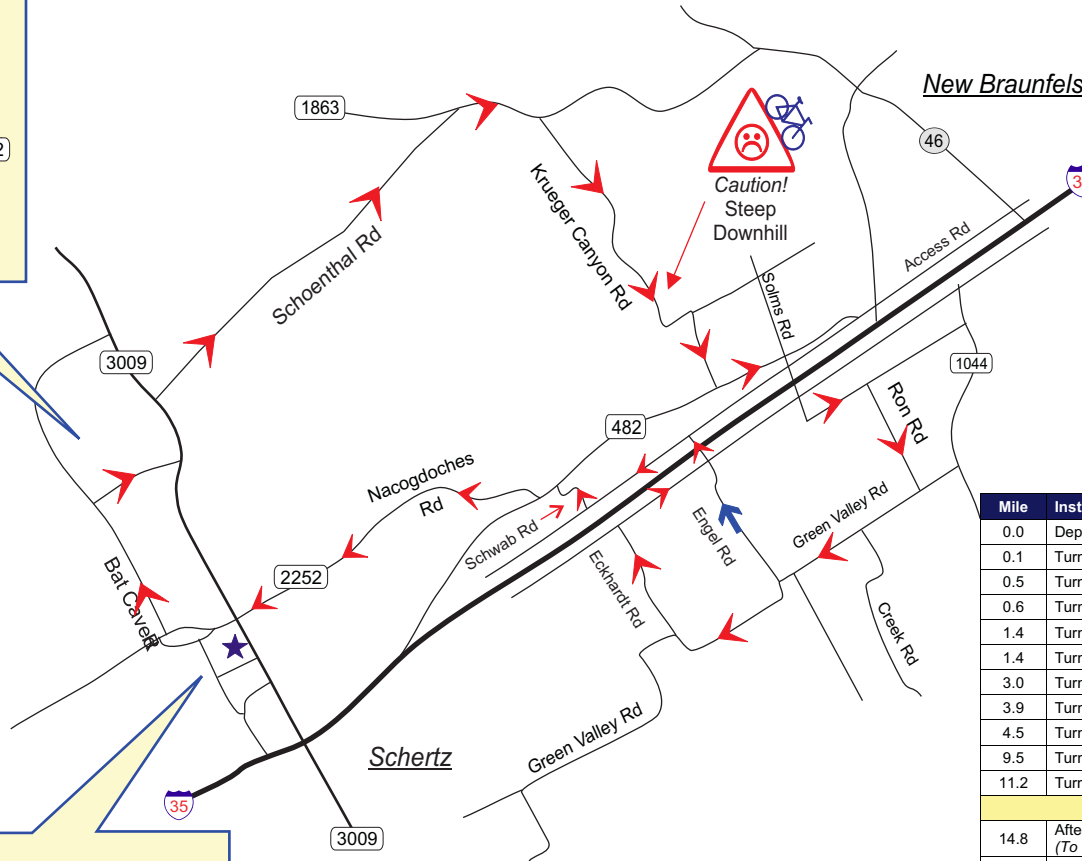
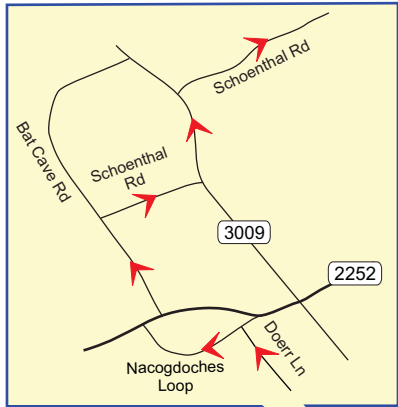
(Start - Java Junction Coffee Shop)

34 mi ride

Map Courtesy of:



Suite # 1109, 434 N SL, 1604 W,
San Antonio, Texas 78258
(Next to Silo's Restaurant)
210-656-1655



Mile	Instructions	For
0.0	Depart Java Junction Coffee Shop	~ 50 yds
0.1	Turn RIGHT (West) onto Bell North Dr	0.4 mi
0.5	Turn RIGHT (North) onto Doerr Ln	0.1 mi
0.6	Turn LEFT (West) onto Nacogdoches Loop	0.8 mi
1.4	Turn RIGHT (East) onto FM-2252	150 yds
1.4	Turn LEFT (North) onto Bat Cave Rd	1.6 mi
3.0	Turn RIGHT (North-East) onto Schoenthal Rd	0.9 mi
3.9	Turn LEFT (North) onto FM-3009	0.6 mi
4.5	Turn RIGHT (North-East) onto Schoenthal Rd	5.0 mi
9.5	Turn RIGHT (East) onto FM-1863	1.7 mi
11.2	Turn RIGHT (South) onto Krueger Canyon Rd	3.6 mi

Caution: Kreuger Canyon Rd has a VERY STEEP descent

14.8	After going under RR bridge – Turn RIGHT on Krueger Canyon Rd (To Go straight places you on Wald Rd because of name change)	0.6 mi
15.4	Turn LEFT (East) onto FM-482	1.2 mi
16.6	Turn RIGHT (South) onto S Solms Rd (road name eventually changes to Morningside Dr)	1.5 mi
18.1	Turn RIGHT (South) onto CR-376A [Ron Rd]	1.2 mi
19.3	Turn RIGHT (West) onto CR-376 [Green Valley Rd]	2.2 mi
21.5	Stay on Green Valley Rd (turn LEFT at Engle – Gr. valley junction)	2.9 mi
24.4	Turn RIGHT (North-East) onto I-35 (N) access rd	1.1 mi
25.5	Turn LEFT (North-West) onto Engle Rd (cross under IH 35)	120 yds
25.6	Turn LEFT (South-West) onto I-35 (S) access rd	1.6 mi
27.2	Turn RIGHT (North) onto Schwab Rd	0.7 mi
27.9	Turn LEFT (West) onto FM-482	0.4 mi
28.3	Turn RIGHT (North) onto Old Nacogdoches Rd (Road name eventually changes to FM 2252)	5.1 mi
33.4	Turn LEFT (South) onto Nacogdoches Loop (after crossing 3009)	0.1 mi
33.5	Turn LEFT (South-East) onto Doerr Ln	0.2 mi
33.7	turn LEFT (East) onto Bell North Dr	0.4 mi
34.2	Arrive at Coffee Shop parking area	~ 50 yds

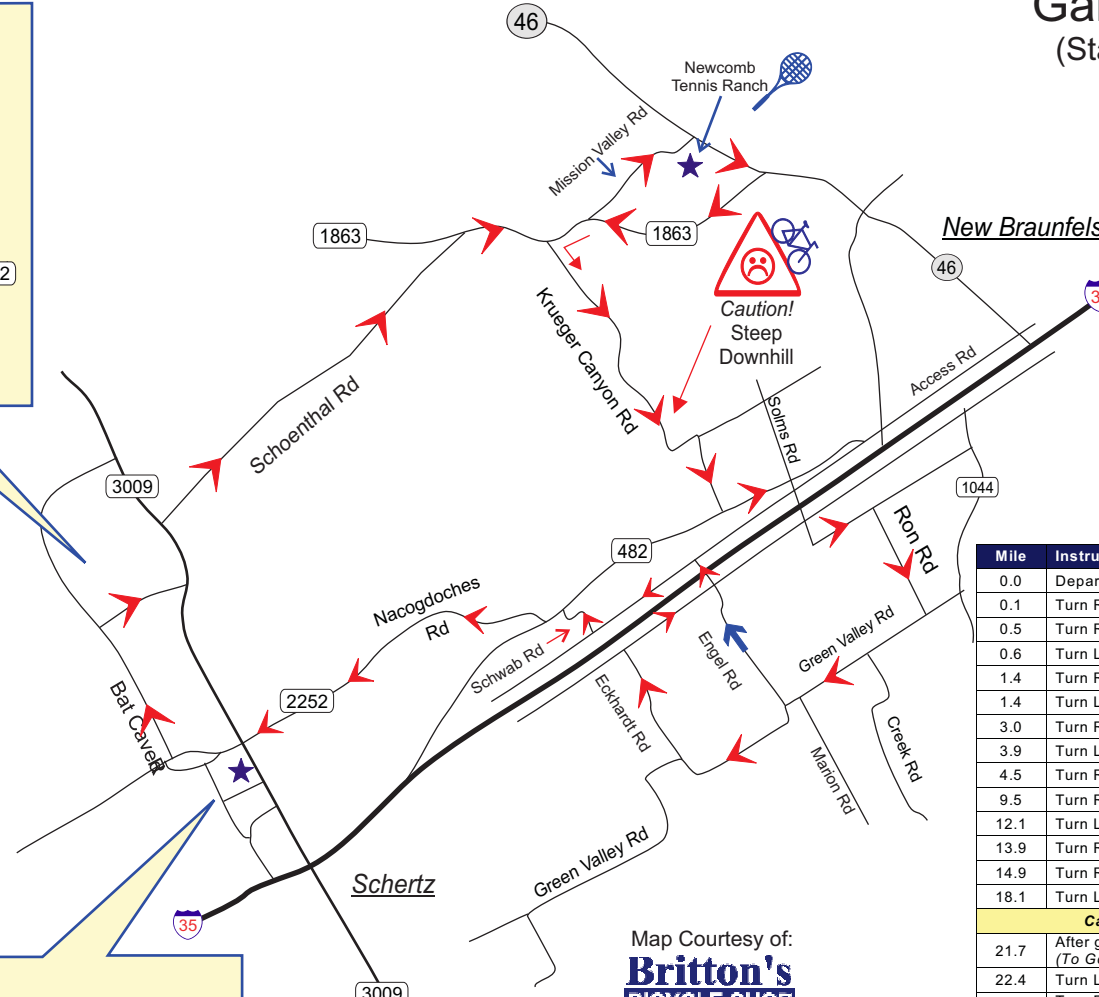
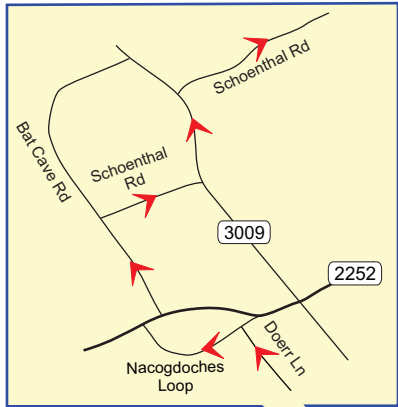
Legend

- 34 mi ride (primary route)
- 32 mi ride (alternate route) (turn Right on Engle Rd)

Garden Ridge Area Rides

(Start - Java Junction Coffee Shop)

41 mi ride



Legend

- 41.1 mi ride (primary route)
- 38.7 mi ride (alternate route) (turn Right on Engel Rd)

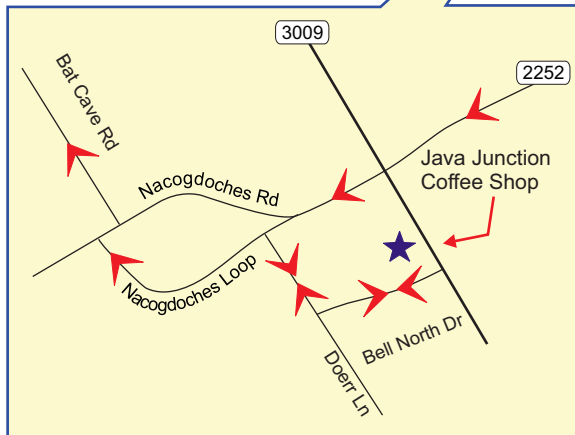


Mile	Instructions	For
0.0	Depart Java Junction Coffee Shop	~ 50 yds
0.1	Turn RIGHT (West) onto Bell North Dr	0.4 mi
0.5	Turn RIGHT (North) onto Doerr Ln	0.1 mi
0.6	Turn LEFT (West) onto Nacogdoches Loop	0.8 mi
1.4	Turn RIGHT (East) onto FM-2252	150 yds
1.4	Turn LEFT (North) onto Bat Cave Rd	1.6 mi
3.0	Turn RIGHT (North-East) onto Schoenthal Rd	0.9 mi
3.9	Turn LEFT (North) onto FM-3009	0.6 mi
4.5	Turn RIGHT (North-East) onto Schoenthal Rd	5.0 mi
9.5	Turn RIGHT (East) onto FM-1863	1.7 mi
12.1	Turn LEFT (North) onto Mission Valley Rd	1.8 mi
13.9	Turn RIGHT (South-East) onto SR-46	1.0 mi
14.9	Turn RIGHT (South-West) onto FM-1863	3.2 mi
18.1	Turn LEFT (South) onto Krueger Canyon Rd	3.6 mi

Caution: Krueger Canyon Rd has a VERY STEEP descent		
21.7	After going under RR bridge – Turn RIGHT on Krueger Canyon Rd <i>(To Go straight places you on Wald Rd because of name change)</i>	0.6 mi
22.4	Turn LEFT (East) onto FM-482	1.2 mi
23.6	Turn RIGHT (South) onto S Solms Rd <i>(road name eventually changes to Morningside Dr)</i>	1.5 mi
25.1	Turn RIGHT (South) onto CR-376A [Ron Rd]	1.2 mi
26.3	Turn RIGHT (West) onto CR-376 [Green Valley Rd]	2.2 mi
28.5	Stay on Green Valley Rd (turn LEFT at Engel – Gr. valley junction)	2.9 mi
31.4	Turn RIGHT (North-East) onto I-35 (N) access rd	1.1 mi
32.4	Turn LEFT (North-West) onto Engel Rd (cross under IH 35)	120 yds
32.5	Turn LEFT (South-West) onto I-35 (S) access rd	1.6 mi
34.2	Turn RIGHT (North) onto Schwab Rd	0.7 mi
34.9	Turn LEFT (West) onto FM-482	0.4 mi
35.3	Turn RIGHT (North) onto Old Nacogdoches Rd <i>(Road name eventually changes to FM 2252)</i>	5.1 mi
40.3	Turn LEFT (South) onto Nacogdoches Loop (after crossing 3009)	0.1 mi
40.4	Turn LEFT (South-East) onto Doerr Ln	0.2 mi
40.6	turn LEFT (East) onto Bell North Dr	0.4 mi
41.1	Arrive at Coffee Shop parking area	~ 50 yds

Map Courtesy of:
Britton's BICYCLE SHOP

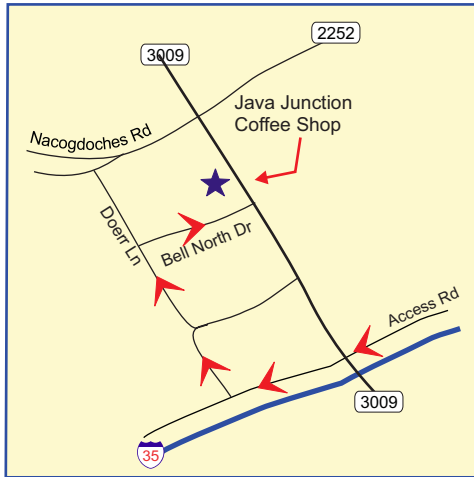
Suite # 1109, 434 N SL, 1604 W,
San Antonio, Texas 78258
(Next to Silo's Restaurant)
210-656-1655



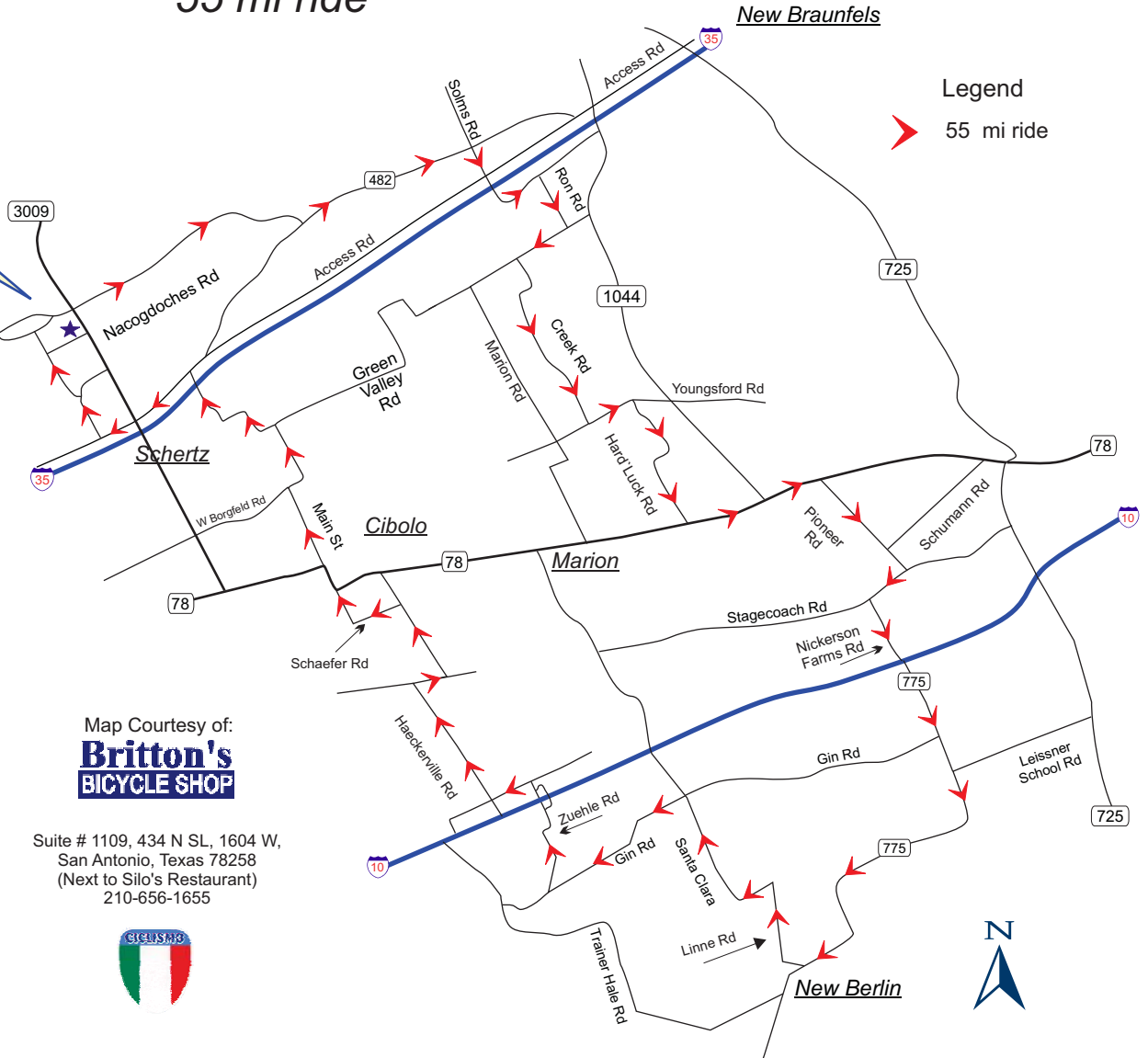
Garden Ridge Area Rides

(Start - Java Junction Coffee Shop)

55 mi ride



Mile	Instructions	For
0.0	Depart Java Junction Coffee Shop	~ 50 yds
0.1	Turn RIGHT (West) onto Bell North Dr	0.4 mi
0.5	Turn RIGHT (North) onto Doerr Ln	0.1 mi
0.6	Turn RIGHT (East) onto Nacogdoches Loop	0.1 mi
0.7	Bear RIGHT & Keep STRAIGHT onto Old Nacogdoches Rd	5.1 mi
5.8	Turn LEFT (East) onto FM-482	3.4 mi
9.2	Bear LEFT onto Old Hwy 81	~ 50 yds
9.4	Turn RIGHT (South) onto S Solms Rd	0.6 mi
Caution - at ~ 9.6 mi cross over IH10		
9.9	Road name changes to Morningside Dr at 90 degree left turn	0.9 mi
10.8	Turn RIGHT (South) onto CR-376A [Ron Rd]	1.2 mi
12.0	Turn RIGHT (West) onto CR-376 [Green Valley Rd]	2.2 mi
12.9	Turn LEFT (South) onto Creek Rd	3.5 mi
16.4	Turn LEFT (East) onto CR-354 [Youngsford Rd]	0.9 mi
17.3	Turn RIGHT (South) onto CR-357 [Hard Luck Rd]	2.2 mi
19.5	Turn LEFT (East) onto FM-78	1.1 mi
20.6	Turn RIGHT (South) onto CR-307 [Pioneer Rd]	2.2 mi
22.7	Turn RIGHT (West) onto CR-312 [Stagecoach Rd]	1.0 mi
23.7	Turn LEFT (South) onto CR-309 [Nickerson Farms Rd]	1.0 mi
24.8	At IH10 access rd turn LEFT (South) onto FM-775	6.9 mi
Caution - Cross Under IH10 then go straight on FM-775		
31.8	Turn RIGHT (North-West) onto Albrecht [CR-412B]	0.3 mi
32.1	Turn RIGHT (North) onto CR-415 [Linne Rd]	1.4 mi
33.5	Turn LEFT (West) onto CR-315 [Santa Clara Rd]	2.6 mi
36.1	Turn LEFT (West) onto CR-304 [Gin Rd]	1.3 mi
37.3	Turn RIGHT to stay on CR-304 [Gin Rd]	1.5 mi
38.9	Turn RIGHT (North) onto CR-325 [Zuehl Rd]	1.6 mi
40.4	Keep RIGHT onto Ramp (IH10 Overpass)	0.3 mi
Caution - at ~ 40.5 mi cross over IH10		
40.7	Bear RIGHT (North) onto Zuehl Rd	250 yds
40.9	Turn LEFT (West) onto Bolton Rd [CR-308]	0.7 mi
41.6	Turn RIGHT (North) onto CR-327 [Haackerville Rd]	2.4 mi
44.0	Turn RIGHT (East) onto CR-318 [Lower Seguin Rd]	0.2 mi
44.2	Turn LEFT (North) onto CR-327 [Haackerville Rd]	1.8 mi
46.0	Turn LEFT (West) onto CR-320 [E Schaefer Rd]	0.5 mi
46.5	Turn RIGHT (North) onto CR-383 [S Main St]	1.8 mi
Caution - at ~ 50 mi cross FM 78 (4 lane hwy)		
48.3	Turn RIGHT on CR-383 [Town Creek Rd] (North-East)	1.5 mi
49.8	Turn LEFT (West) onto Green Valley Rd	0.7 mi
50.5	Turn RIGHT onto Cibolo Valley Dr (becomes Old Wiederstein Rd)	1.5 mi
52.0	Cross over IH35, turn LEFT (South-West) onto IH35 access rd	1.2 mi
53.2	Bear RIGHT (North) onto Tri County Pky	0.6 mi
53.8	Turn LEFT (West) onto Associate Dr	0.1 mi
53.9	Turn RIGHT (North) onto Doerr Ln	0.9 mi
54.9	Turn RIGHT (East) onto Bell North Dr	0.4 mi
55.3	Arrive at Coffee Shop parking area	~ 50 yds



Legend
 55 mi ride

Map Courtesy of:
Britton's
BICYCLE SHOP

Suite # 1109, 434 N SL, 1604 W,
 San Antonio, Texas 78258
 (Next to Silo's Restaurant)
 210-656-1655

