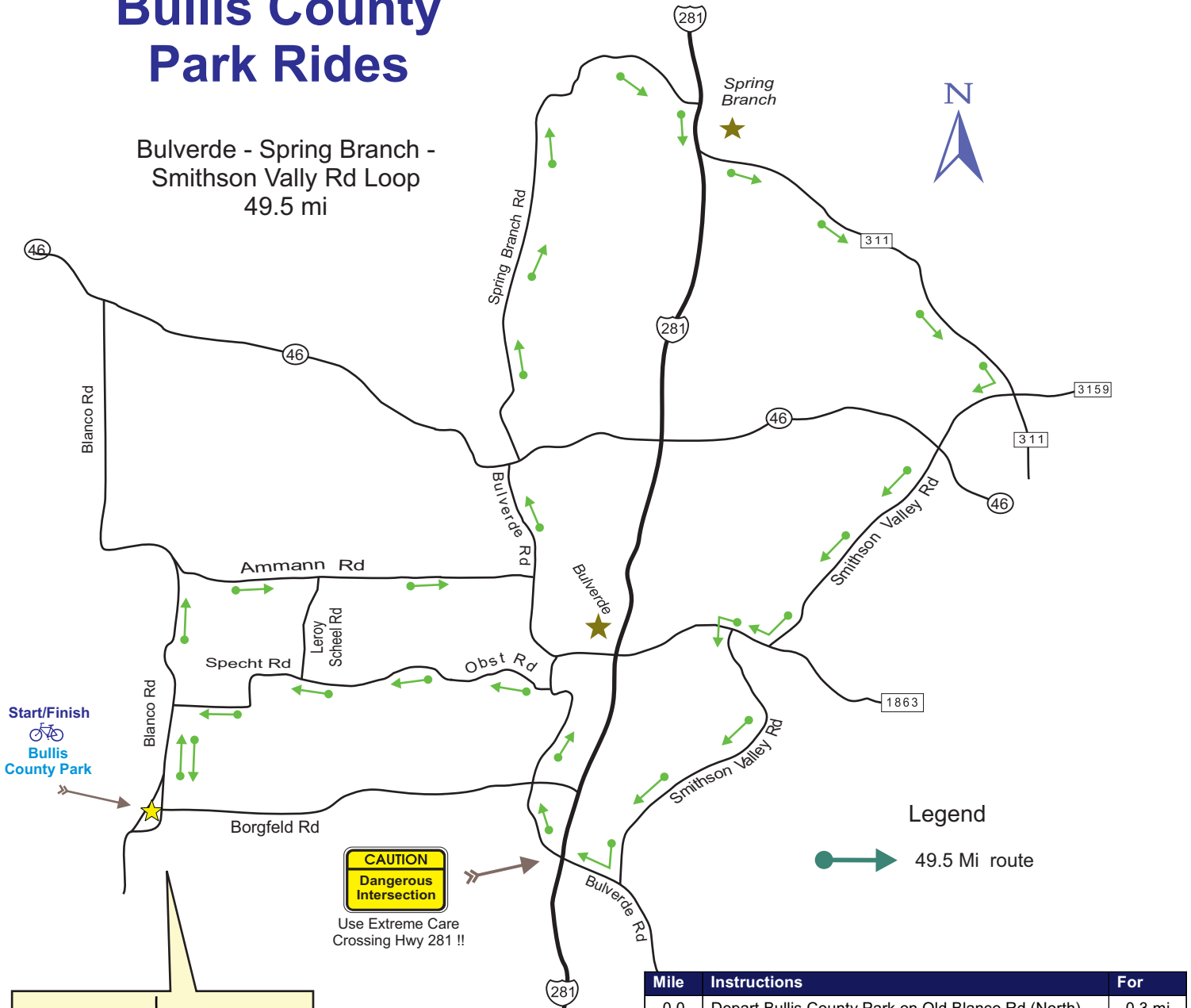


# Bullis County Park Rides

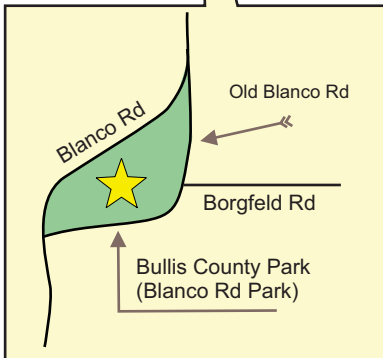
Bulverde - Spring Branch -  
Smithson Vally Rd Loop  
49.5 mi



Start/Finish  
Bullis County Park

**CAUTION**  
Dangerous Intersection  
Use Extreme Care Crossing Hwy 281 !!

Legend  
● → 49.5 Mi route



Map Courtesy of:  
**Britton's BICYCLE SHOP**

Suite # 1109, 434 N SL, 1604 W,  
San Antonio, Texas 78258  
(Next to Silo's Restaurant)  
210-656-1655



Mile	Instructions	For
0.0	Depart Bullis County Park on Old Blanco Rd (North)	0.3 mi
0.3	Turn RIGHT (North) onto FM-2696 [Blanco Rd]	3.8 mi
4.1	Turn RIGHT (South-East) onto E Ammann Rd	3.6 mi
7.6	Turn LEFT (North) onto Bulverde Rd	2.4 mi
10.0	Turn RIGHT (East) onto SR-46	0.2 mi
10.2	Turn LEFT (West) onto Spring Branch Rd	9.8 mi
20.0	Turn RIGHT (South) onto US-281	0.4 mi
20.4	Turn LEFT (East) onto Knibbe Rd	0.2 mi
20.6	Turn LEFT (East) onto FM-311	6.5 mi
27.1	Turn RIGHT (West) onto FM-3159	1.0 mi
28.0	Cross Hwy 46 - Road name now Smithson Valley Rd	5.2 mi
33.2	Turn RIGHT (North-West) onto FM-1863	0.6 mi
33.8	Turn LEFT (South) onto Smithson Valley Rd	5.8 mi
39.6	Turn RIGHT (West) onto Bulverde Rd	3.8 mi
43.4	Road name changes to Obst Rd	2.8 mi
46.2	Road name changes to W Specht Rd	1.6 mi
47.9	Turn LEFT (South) onto FM-2696 [Blanco Rd]	1.2 mi
49.1	Turn LEFT (East) onto Old Blanco Rd	0.4 mi
49.5	Arrive Bullis County Park	

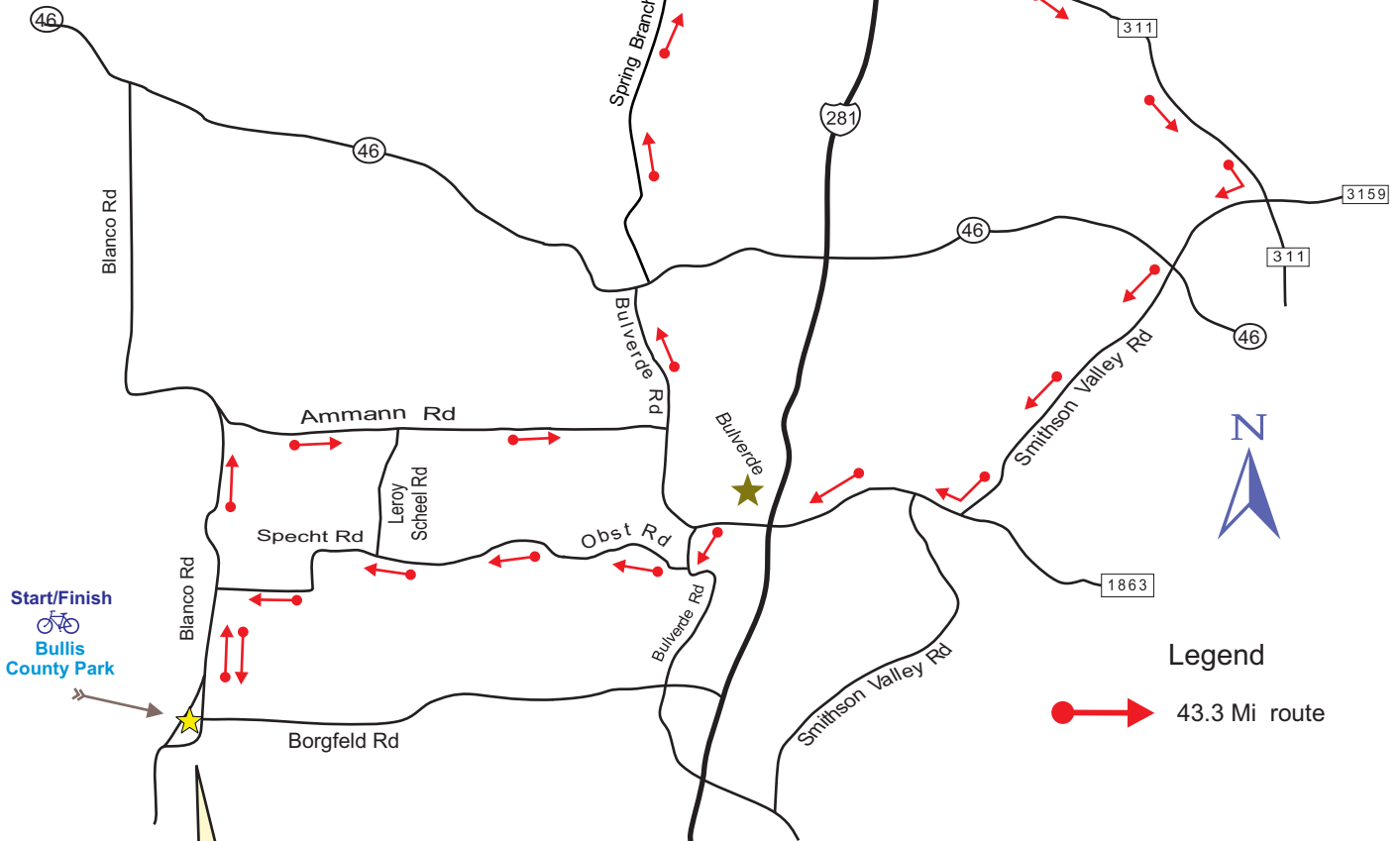
# Bullis County Park Rides

Bulverde - Spring Branch -  
Bulverde Loop  
43.3 mi

Map Courtesy of:

**Britton's  
BICYCLE SHOP**

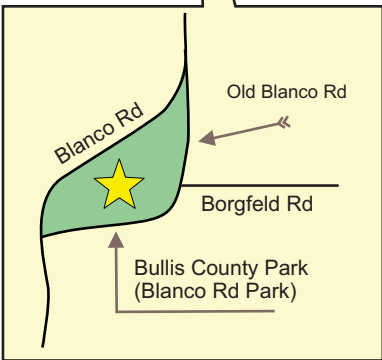
Suite # 1109, 434 N SL, 1604 W,  
San Antonio, Texas 78258  
(Next to Silo's Restaurant)  
210-656-1655



Start/Finish  
Bullis  
County Park

Legend

43.3 Mi route



Mile	Instructions	For
0.0	Depart Bullis County Park on Old Blanco Rd (North)	0.3 mi
0.3	Turn RIGHT (North) onto FM-2696 [Blanco Rd]	3.8 mi
4.1	Turn RIGHT (South-East) onto E Ammann Rd	3.6 mi
7.6	Turn LEFT (North) onto Bulverde Rd	2.4 mi
10.0	Turn RIGHT (East) onto SR-46	0.2 mi
10.2	Turn LEFT (West) onto Spring Branch Rd	9.8 mi
20.0	Turn RIGHT (South) onto US-281	0.4 mi
20.4	Turn LEFT (East) onto Knibbe Rd	0.2 mi
20.6	Turn LEFT (East) onto FM-311	6.5 mi
27.1	Turn RIGHT (West) onto FM-3159	1.0 mi
28.0	Cross Hwy 46 - Road name now Smithson Valley Rd	5.2 mi
33.2	Turn RIGHT (North-West) onto FM-1863	3.4 mi
36.6	Turn LEFT (South) onto Bulverde Ln	0.8 mi
37.4	Turn RIGHT (West) onto Obst Rd	2.8 mi
40.2	Road name changes to W Specht Rd	1.6 mi
41.7	Turn LEFT (South) onto FM-2696 [Blanco Rd]	1.2 mi
42.9	Turn LEFT (East) onto Old Blanco Rd	0.4 mi
43.3	Arrive Bullis County Park	

